BRIEFING STRIP ™

ATIS	JEDDAH Approach(R) (Initial contact)	(APP)	(Final apch)	JEDDAH Tower	Ground
114.9	119.1	124.0	123.8	118.2	121.6

VOR JDW	Final Apch Crs	Minimum Alt GABKA	MDA(H)	Apt Elev / TDZE
114.9	352°	1700′	420′ (394′)	Apt Elev 48′ / TDZE 26′

MISSED APCH: Climb direct to VOR, then climbing turn LEFT via R-338 to 3000′ to SENAN/D12.0 and hold, or as directed.

Alt Set: hPa TDZ Elev: 1 hPa Trans level: FL 150 Trans alt: 13000′
Final apch track offset 14° from rwy centerline.

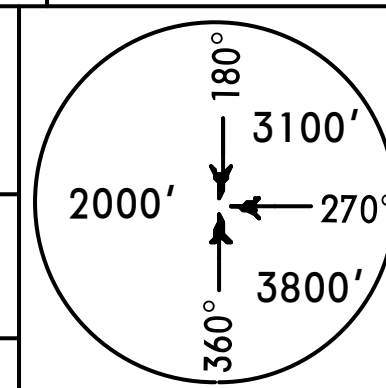

MSA JDW VOR

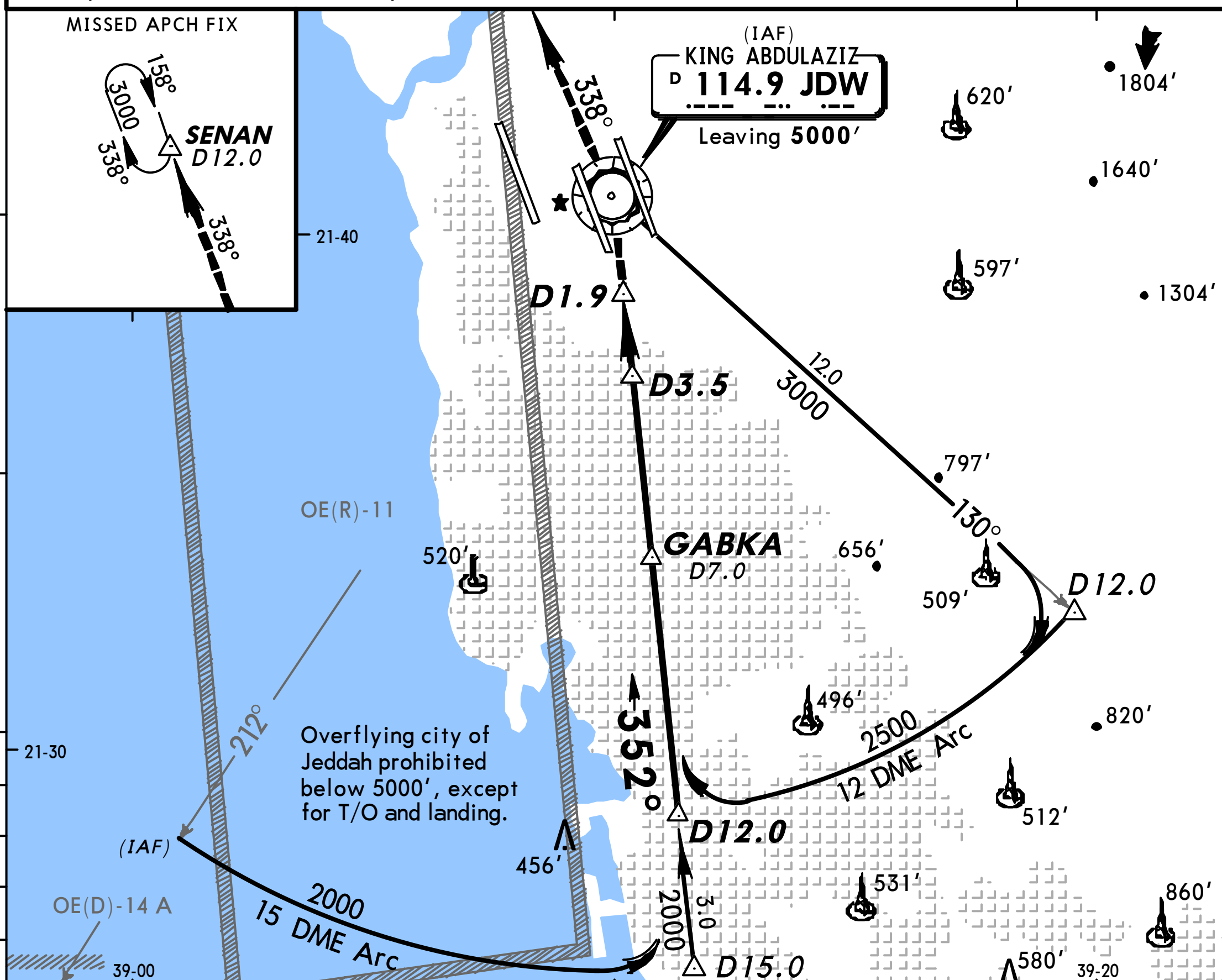

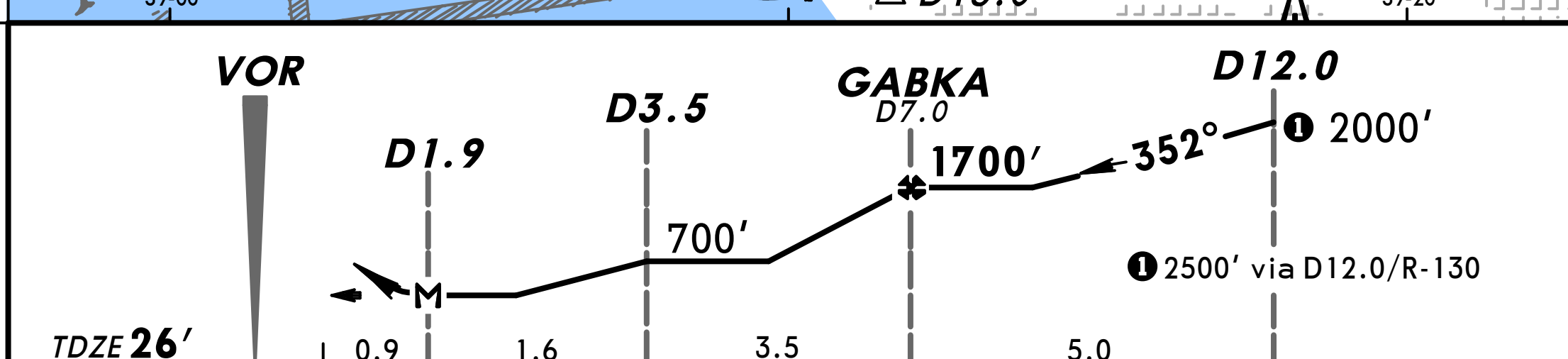

MAP at D1.9

ALSF-II
VASI VASI
JDW 114.9
3000′ LT via JDW 114.9 R-338

STRAIGHT-IN LANDING RWY 34C			CIRCLE-TO-LAND	
MDA(H) 420′(394′)				
		ALS out		
A	RVR 720m VIS 800m	RVR 1500m VIS 1600m	A	NOT AUTHORIZED
B			B	
C			C	
D	RVR 1500m VIS 1600m	RVR 1800m VIS 2000m	D	

AMEND 6

CHANGES: Note. Arrival altitude.

© JEPPESEN SANDERSON, INC., 2000, 2002. ALL RIGHTS RESERVED.